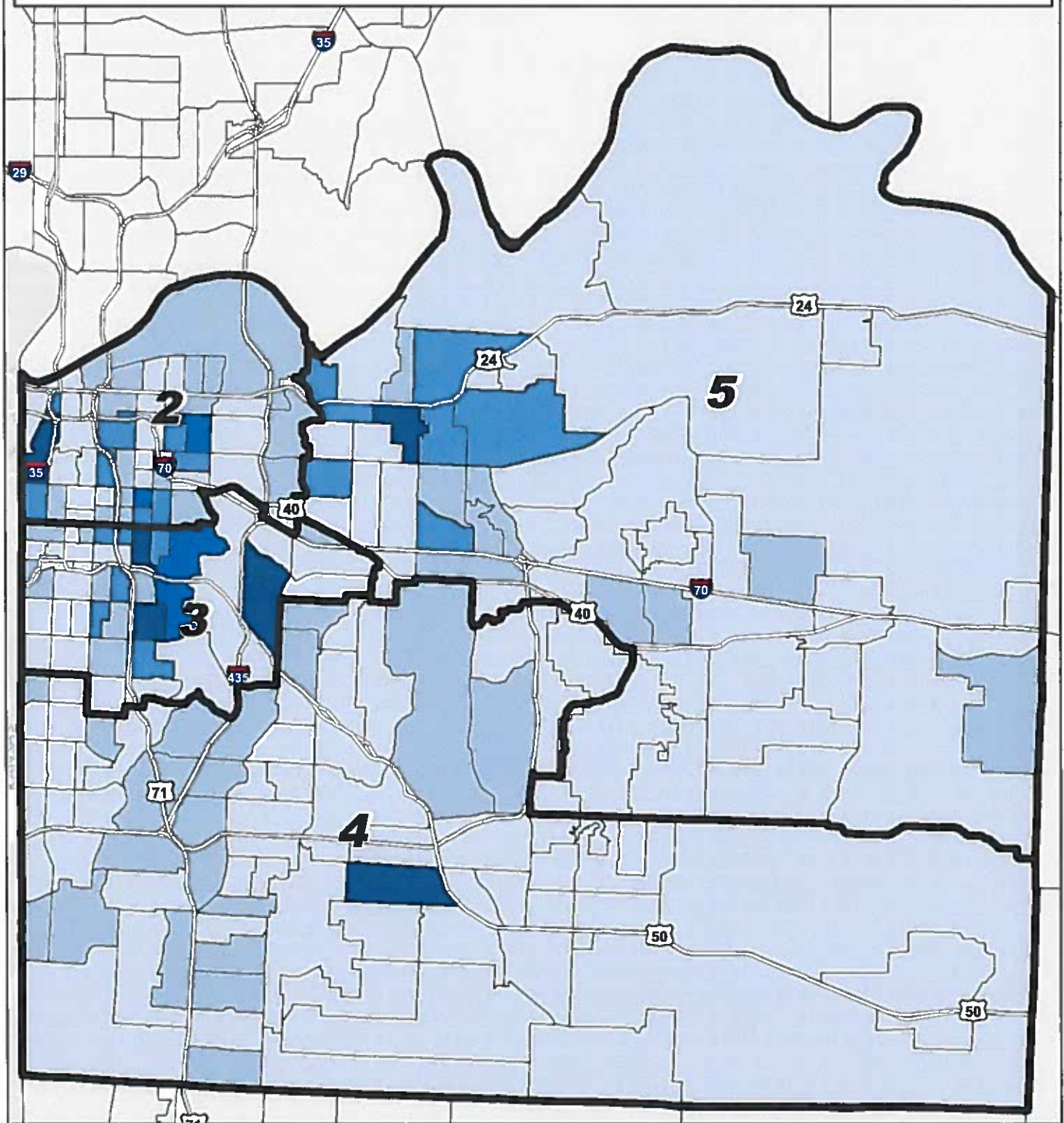



Seniors Living Below Poverty Age 65+



Number of Age 65+ Below Poverty

by Census Tract

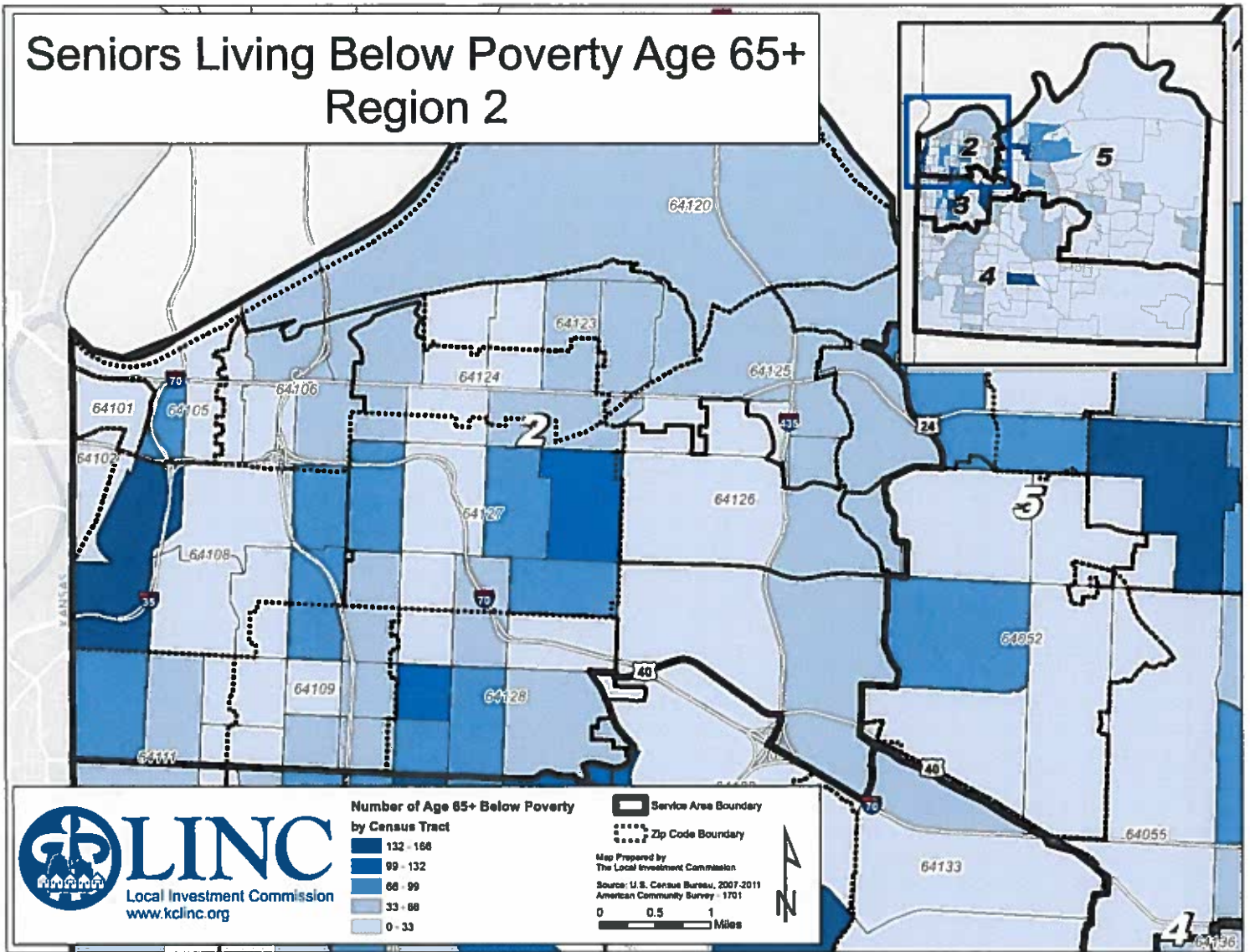


Map Prepared by
The Local Investment Commission

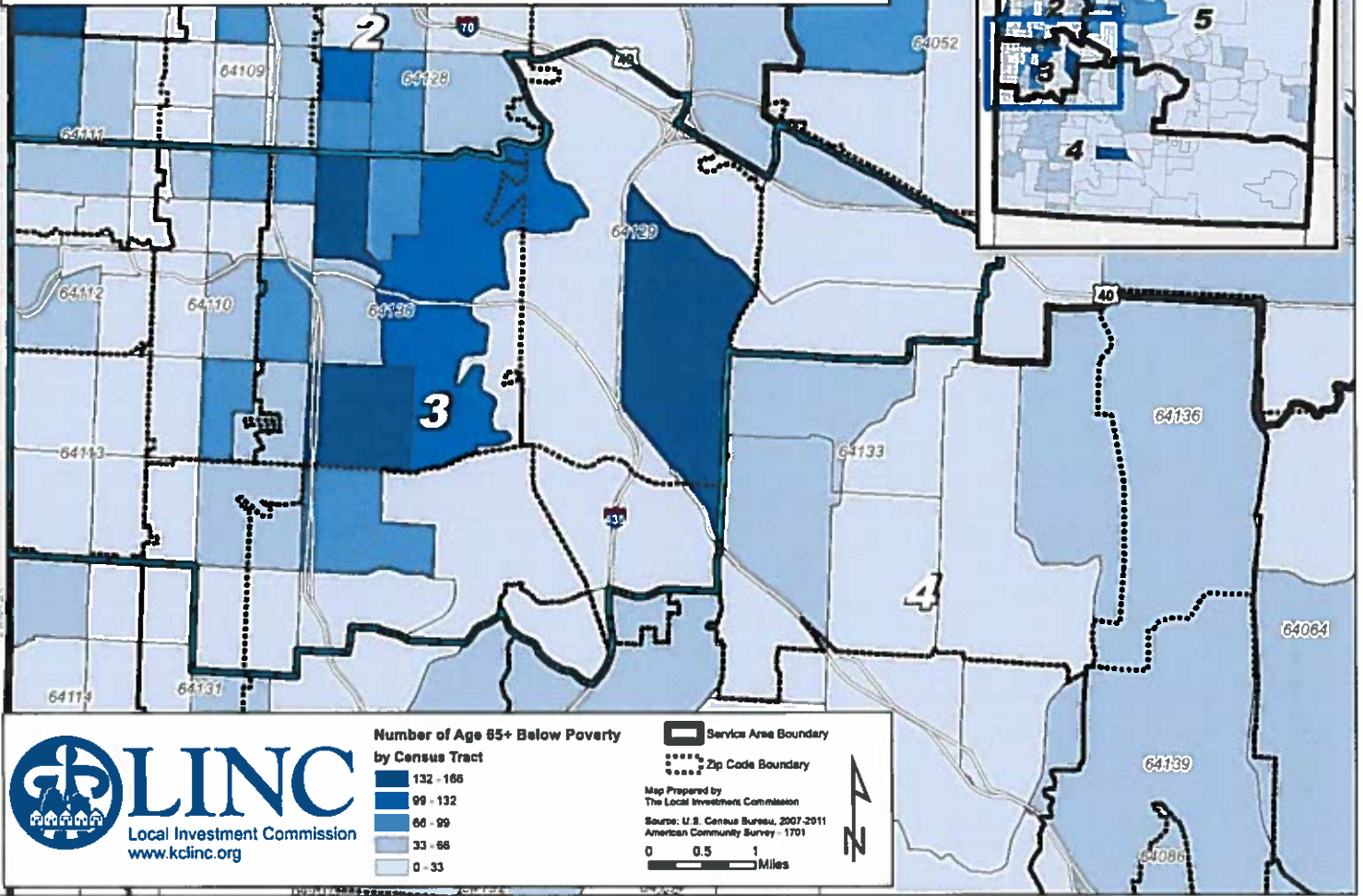
Source: U.S. Census Bureau, 2007-2011
American Community Survey - 1701



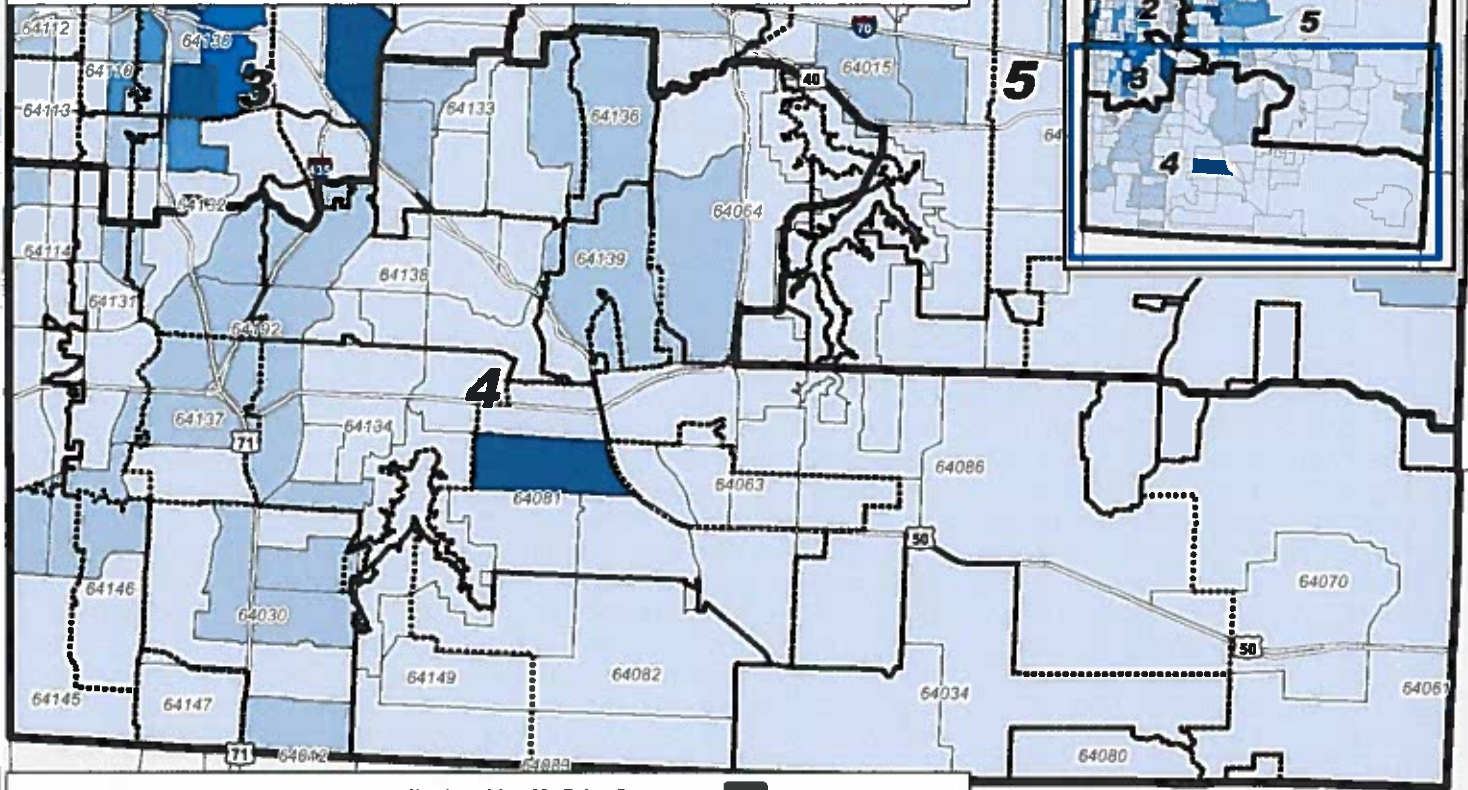
Seniors Living Below Poverty Age 65+ Region 2



Seniors Living Below Poverty Age 65+ Region 3



Seniors Living Below Poverty Age 65+ Region 4



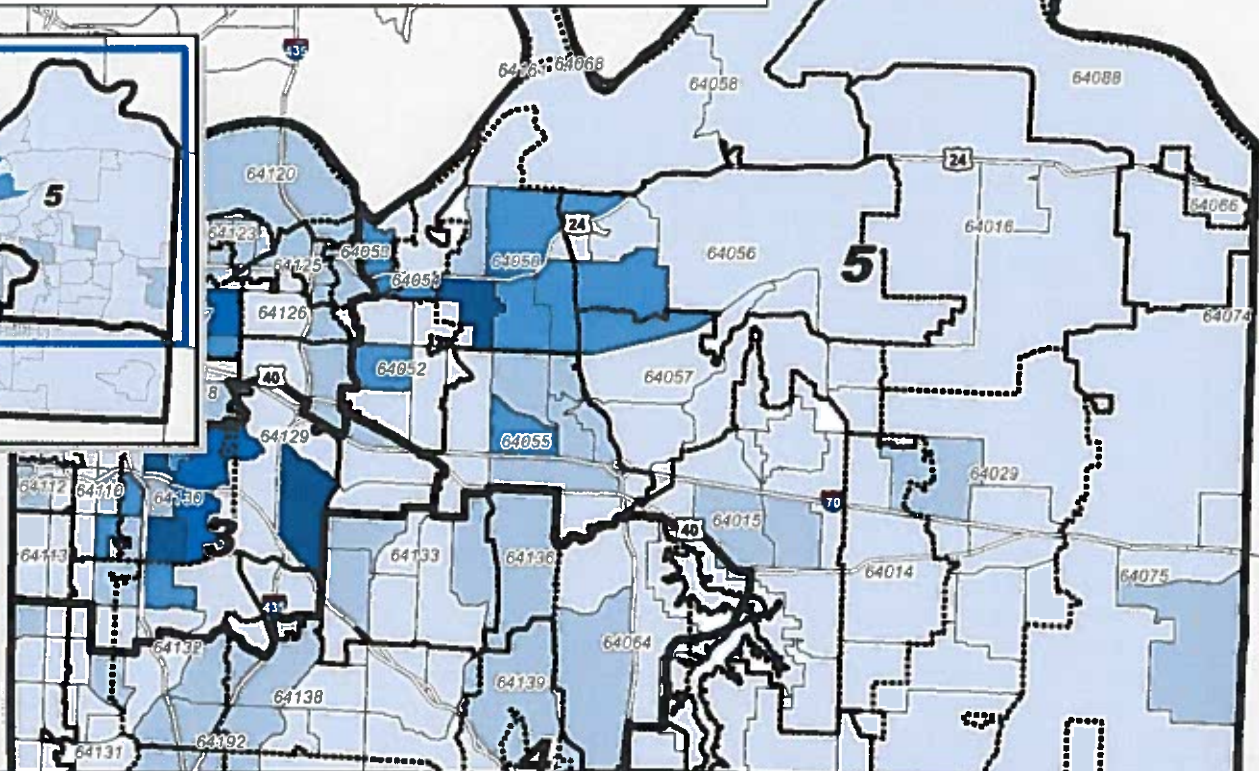
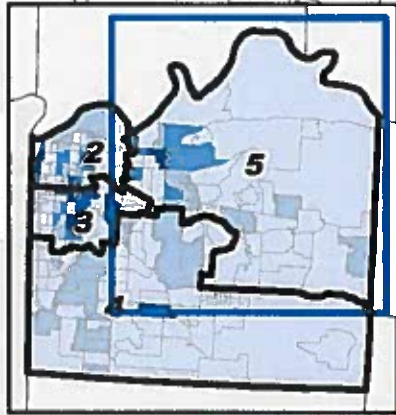
**Number of Age 65+ Below Poverty
by Census Tract**

- 132 - 166
- 99 - 132
- 66 - 99
- 33 - 66
- 0 - 33

Service Area Boundary
 Zip Code Boundary
 Map Prepared by
 The Local Investment Commission
 Source: U.S. Census Bureau, 2007-2011
 American Community Survey - 1701
 0 0.5 1 2
 Miles



Seniors Living Below Poverty Age 65+ Region 5



**Number of Age 65+ Below Poverty
by Census Tract**

- 132 - 166
- 98 - 132
- 66 - 99
- 33 - 66
- 0 - 33

Service Area Boundary
 Zip Code Boundary

Map Prepared by
 The Local Investment Commission
 Source: U.S. Census Bureau, 2007-2011
 American Community Survey - 1701
 0 0.5 1 2 Miles